

Ocean Commotion 2024 Directions for Schools

LSU is a walking campus, therefore you cannot drive through campus to get to the PMAC or to the Bernie Moore Parking Lot. Please follow the directions below.

From North via I-110 (Zachary or Baker):

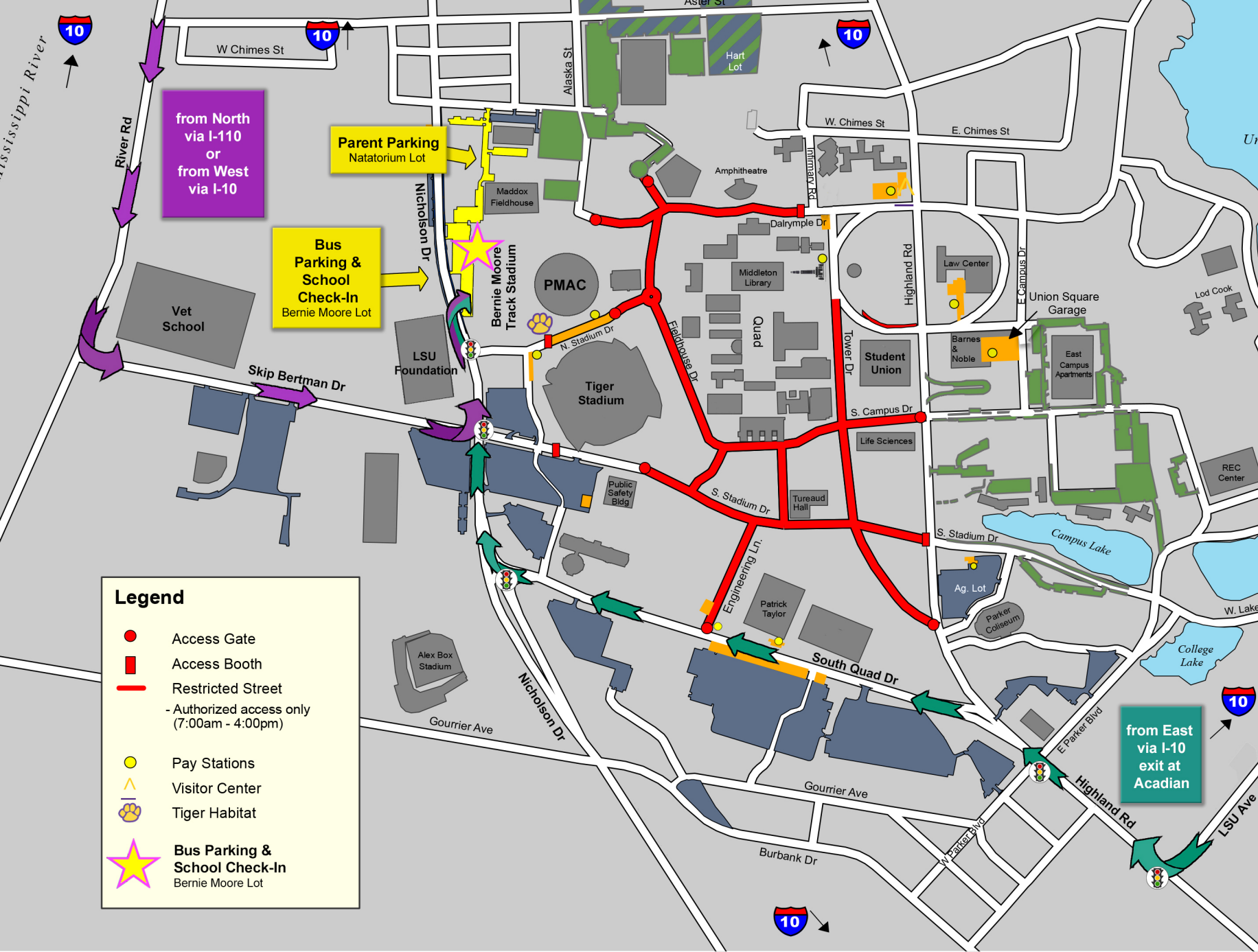
- Take I-110 south to Baton Rouge.
- Take exit 1A on the left for Government St/LA-73 toward River Ctr/Downtown.
- Turn right onto Government St.
- After half a mile, turn left onto St Philip St.
- Turn right onto South Blvd.
- South Blvd will curve to the left turning into River Rd.
- Continue on River Rd for approximately 2 miles to campus.
- Turn left onto Skip Bertman Drive by the Vet School.
- Proceed to the first light and take a left onto Nicholson Drive.
- Turn right into the Bernie Moore Lot and look for the “Sea Grant” signs.
- School Check-in is located at the end of the parking lot near the Field House.

From West via 1-10 (Lafayette):

- Take I-10 east across the Mississippi River Bridge, remain in the right lane.
- At the first exit after the bridge, take exit 155A for LA-30/Nicholson Dr/Highland Rd.
- Keep left at the fork to merge onto Highland Rd.
- Make a right at the next street onto Oklahoma Street.
- Continue straight until the end at River Rd.
- Turn left onto River Rd.
- Continue on River Rd for approximately 2 miles to campus.
- Turn left onto Skip Bertman Drive by the Vet School.
- Proceed to the first light and take a left onto Nicholson Drive.
- Turn right into the Bernie Moore Lot and look for the “Sea Grant” signs.
- School Check-in is located at the end of the parking lot near the Field House.

From East via I-10 (Hammond or New Orleans):

- Take I-10 west to Baton Rouge
- Take exit 157B for Acadian Thruway.
- Turn left onto Acadian Thruway.
- Acadian Thruway becomes Stanford Dr. as you cross Perkins Rd.
- At the LSU Lakes/Milford Wampold Memorial Park the road splits at a traffic light, stay in the left lane to continue straight.
- Proceed through the neighborhood on LSU Ave and turn right onto Highland Rd. at the light.
- Remain straight at the next traffic light to enter campus .
- At the next street, veer left onto South Quad Dr.
- Follow South Quad Dr. to Nicholson Dr., then turn right.
- Turn right into the Bernie Moore Lot and look for the “Sea Grant” signs.
- School Check-in is located at the end of the parking lot near the Field House.










from North
via I-110
or
from West
via I-10

Bus
Parking &
School
Check-In
Bernie Moore Lot

Parent Parking
Natatorium Lot

Legend

-  Access Gate
-  Access Booth
-  Restricted Street
- Authorized access only
(7:00am - 4:00pm)
-  Pay Stations
-  Visitor Center
-  Tiger Habitat
-  Bus Parking &
School Check-In
Bernie Moore Lot

from East
via I-10
exit at
Acadian